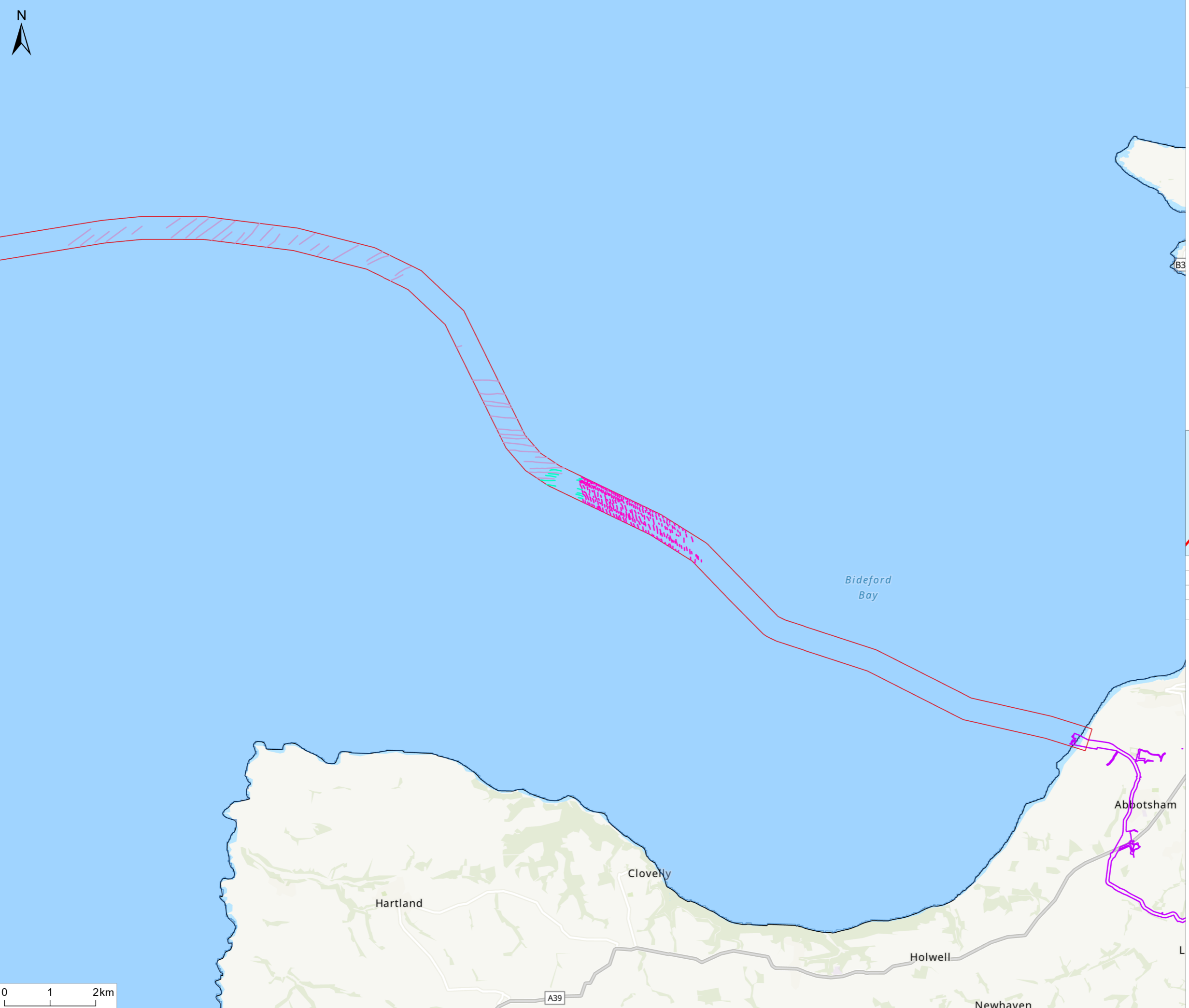


I:\Corp\UKCloud\UK-GIS\01\data\70107275 - Xlinks13 - GSS132_GIS\ArcGIS\Pro\Projects\Xlinks UK\ES Projects\Physical Processes\794-PLN-ESH-00121 - PP - 8 - Location of Seabed Features.aprx



Notes
 1. This plan is scaled at paper size A3. If received electronically it is the recipient's responsibility to print to the correct scale. Only written dimensions should be used.

- Legend**
- UK Offshore Cable Corridor
 - ▭ Onshore Infrastructure Area
 - ▭ Physical Processes Study Area (30 km)
 - ▭ UK Exclusive Economic Zone (EEZ)
- Seabed Features**
- Megaripple crest
 - Sand ribbon crest
 - Furrow



Rev	Description	By	CB	Date
P01	FINAL	PN	MB	Nov 2024



Client Xlinks 1 Limited
 Project Xlinks' Morocco-UK Power Project
 Title Location of Seabed Features
 Sheet 1 of 11

APFP Reg: 5(2)(a)

Status	Scale @ A3	Date Created
FINAL	1:80,000	Nov 2024
Figure Number		Rev
8.10		P01

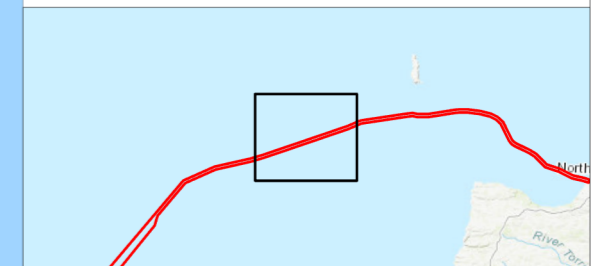
www.xlinks.co



Notes
 1. This plan is scaled at paper size A3. If received electronically it is the recipient's responsibility to print to the correct scale. Only written dimensions should be used.

Legend

- UK Offshore Cable Corridor
 - Physical Processes Study Area (30 km)
 - UK Exclusive Economic Zone (EEZ)
- Seabed Features**
- Medium/small bedform crest
 - Sand ribbon crest
 - Sand wave crest
 - Trawl scar



P01	FINAL	PN	MB	Nov 2024
Rev	Description	By	CB	Date



Client Xlinks 1 Limited


Project Xlinks' Morocco-UK Power Project

Title Location of Seabed Features
Sheet 2 of 11

APFP Reg: 5(2)(a)

Status	Scale @ A3	Date Created
FINAL	1:50,000	Nov 2024
Figure Number		Rev
8.10		P01

www.xlinks.co



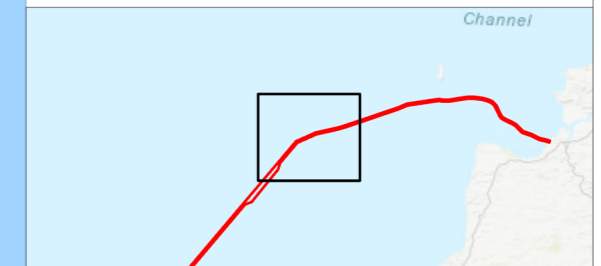
\\Corp\UKCloud\UK-GIS\01\data\70107275 - Xlinks13 - GSS132_GIS\ArcGIS\Pro\Projects\UKIES Projects\Physical Processes\794-PLN-ESH-00121 - PP - 8 - Location of Seabed Features.aprx



Notes
 1. This plan is scaled at paper size A3. If received electronically it is the recipient's responsibility to print to the correct scale. Only written dimensions should be used.

Legend

- UK Offshore Cable Corridor
 - Physical Processes Study Area (30 km)
 - UK Exclusive Economic Zone (EEZ)
- Seabed Features**
- Medium/small bedform crest
 - Sand ribbon crest
 - Sand wave crest
 - Trawl scar



P01	FINAL	PN	MB	Nov 2024
Rev	Description	By	CB	Date



Client Xlinks 1 Limited
 Project Xlinks' Morocco-UK Power Project
 Title Location of Seabed Features
 Sheet 3 of 11

APFP Reg: 5(2)(a)


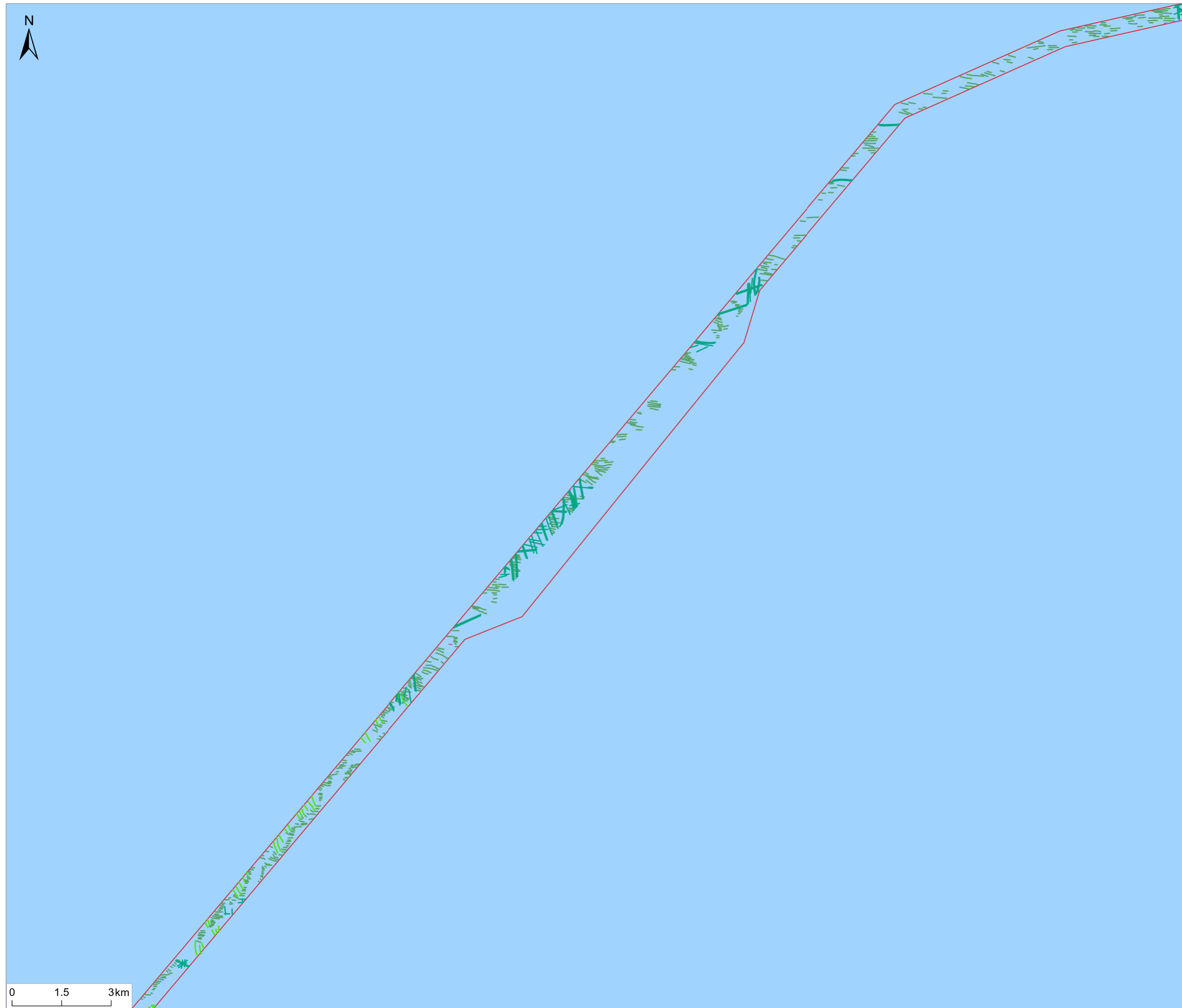
Status	Scale @ A3	Date Created
FINAL	1:80,000	Nov 2024
Figure Number		Rev
8.10		P01

www.xlinks.co

0 1 2km

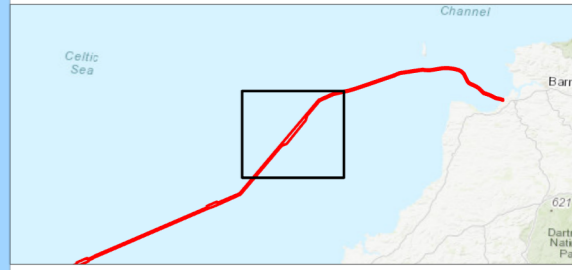
\\Corp\UKCloud\UK-GIS\01\data\70107275 - Xlinks13_GSS132_GIS\ArcGIS\Pro\Projects\UKIES Projects\Physical Processes\794-PLN-ESH-00121 - PP - 8 - Location of Seabed Features.aprx

\\Corp\UKCloud\UK-GIS\01\data\70107275 - Xlinks13 - GSS132_GIS\ArcGIS\Pro\Projects\Xlinks UKIES Projects\Physical Processes\794-PLN-ESH-00121 - PP - 8 - Location of Seabed Features.aprx



Notes
 1. This plan is scaled at paper size A3. If received electronically it is the recipient's responsibility to print to the correct scale. Only written dimensions should be used.

- Legend**
- UK Offshore Cable Corridor
 - Physical Processes Study Area (30 km)
 - UK Exclusive Economic Zone (EEZ)
- Seabed Features**
- Medium/small bedform crest
 - Sand wave crest
 - Trawl scar
 - Cable



P01	FINAL	PN	MB	Nov 2024
Rev	Description	By	CB	Date



Client Xlinks 1 Limited

Project Xlinks' Morocco-UK Power Project


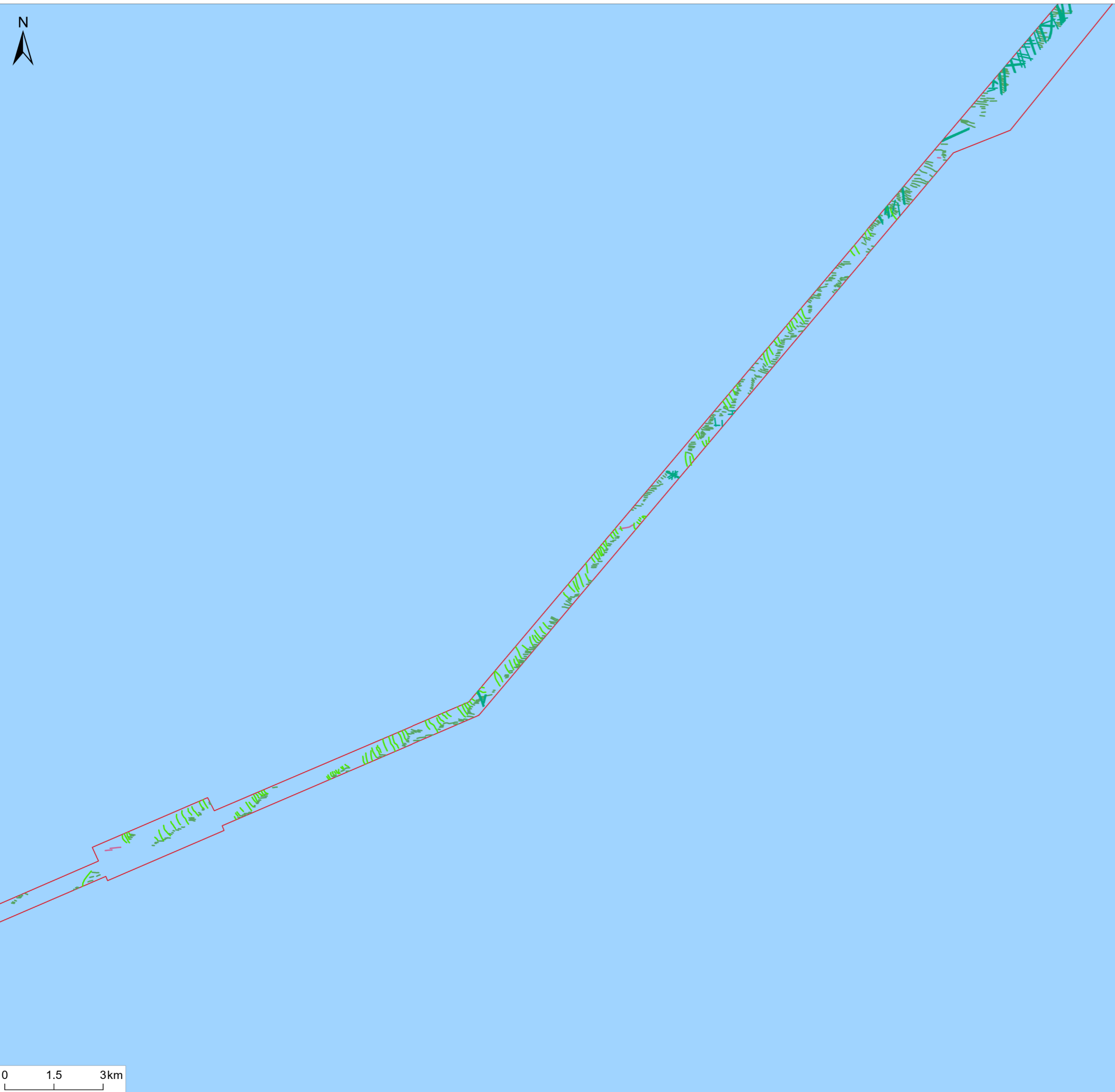
Title Location of Seabed Features
Sheet 4 of 11

APFP Reg: 5(2)(a)

Status	Scale @ A3	Date Created
FINAL	1:110,000	Nov 2024
Figure Number	Rev	
8.10	P01	

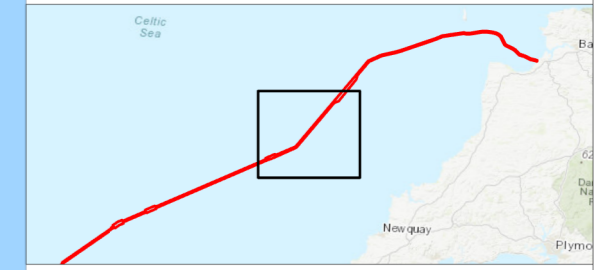
www.xlinks.co

\\Corp\UKCloud\UK-GIS\01\data\70107275 - Xlinks13 - Xlinks132_GIS\ArcGIS\Pro\Projects\UKIES Projects\Physical Processes\794-PLN-ESH-00121 - PP - 8 - Location of Seabed Features.aprx



Notes
 1. This plan is scaled at paper size A3. If received electronically it is the recipient's responsibility to print to the correct scale. Only written dimensions should be used.

- Legend**
- UK Offshore Cable Corridor
 - Physical Processes Study Area (30 km)
 - UK Exclusive Economic Zone (EEZ)
- Seabed Features**
- Medium/small bedform crest
 - Sand wave crest
 - Trawl scar
 - Cable



P01	FINAL	PN	MB	Nov 2024
Rev	Description	By	CB	Date



Client Xlinks 1 Limited

Project Xlinks' Morocco-UK Power Project

Title Location of Seabed Features
Sheet 5 of 11

APFP Reg: 5(2)(a)

Status	Scale @ A3	Date Created
FINAL	1:120,000	Nov 2024
Figure Number		Rev
8.10		P01

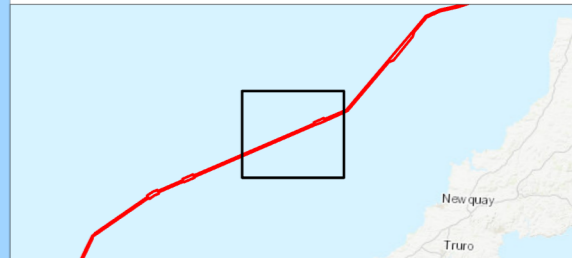
www.xlinks.co

\\Corp\UKCloud\UK-GIS\01\data\70107275 - Xlinks13 - GSS132_GIS\ArcGIS\Pro\Projects\Xlinks UKIES Projects\Physical Processes\794-PLN-ESH-00121 - PP - 8 - Location of Seabed Features.aprx



Notes
 1. This plan is scaled at paper size A3. If received electronically it is the recipient's responsibility to print to the correct scale. Only written dimensions should be used.

- Legend**
- UK Offshore Cable Corridor
 - Physical Processes Study Area (30 km)
 - UK Exclusive Economic Zone (EEZ)
- Seabed Features**
- Medium/small bedform crest
 - Sand wave crest
 - Small sand wave
 - Cable



P01	FINAL	PN	MB	Nov 2024
Rev	Description	By	CB	Date



Client Xlinks 1 Limited

Project Xlinks' Morocco-UK Power Project

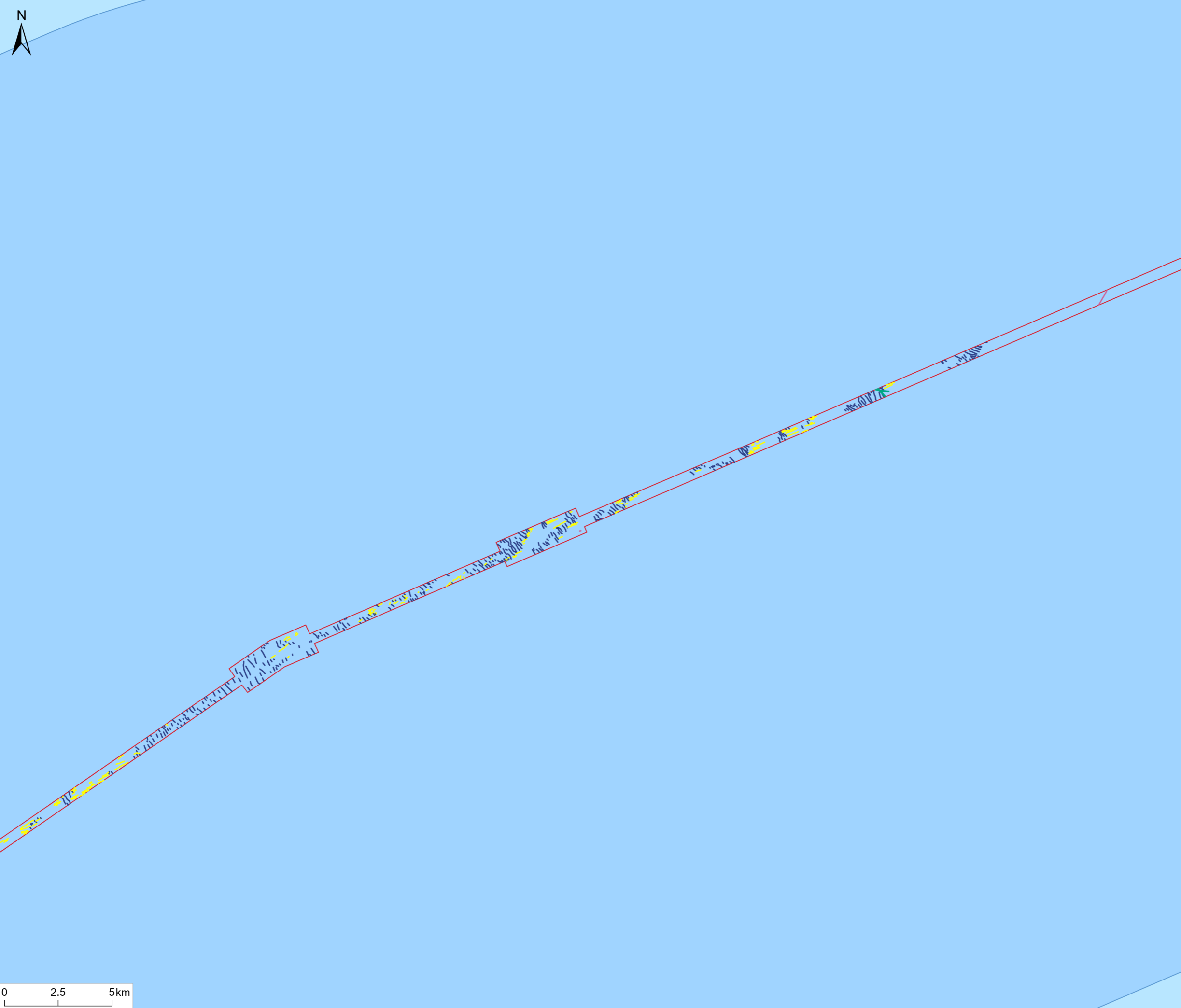
Title Location of Seabed Features
Sheet 6 of 11

APFP Reg: 5(2)(a)

Status	Scale @ A3	Date Created
FINAL	1:110,000	Nov 2024
Figure Number	Rev	
8.10	P01	

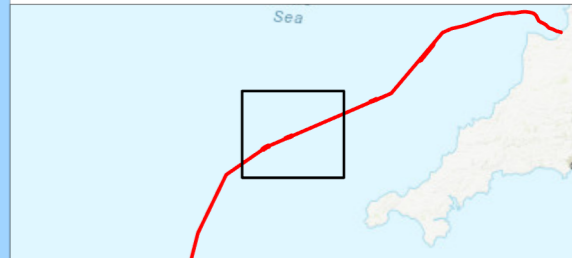
www.xlinks.co

\\Corp\UK\Cloud\UK-GIS\01\data\70107275 - Xlinks13 - Xlinks132_GIS\ArcGIS\Pro\Projects\UKIES Projects\Physical Processes\794-PLN-ESH-00121 - PP - 8 - Location of Seabed Features.aprx



Notes
 1. This plan is scaled at paper size A3. If received electronically it is the recipient's responsibility to print to the correct scale. Only written dimensions should be used.

- Legend**
- UK Offshore Cable Corridor
 - Physical Processes Study Area (30 km)
 - UK Exclusive Economic Zone (EEZ)
- Seabed Features**
- Sand patch
 - Small sand wave
 - Trawl scar
 - Cable



P01	FINAL	PN	MB	Nov 2024
Rev	Description	By	CB	Date



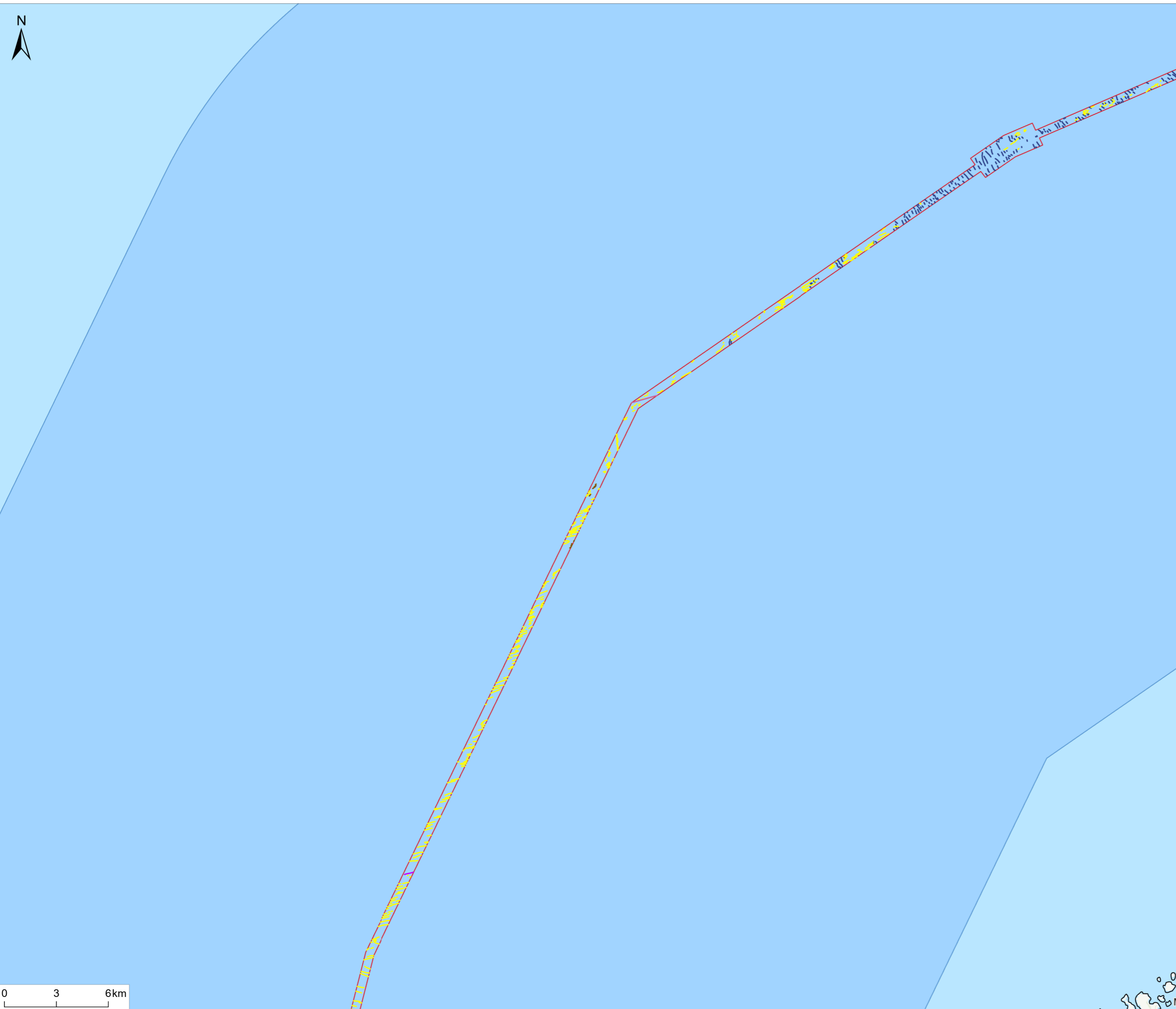
Client Xlinks 1 Limited
 Project Xlinks' Morocco-UK Power Project
 Title Location of Seabed Features
 Sheet 7 of 11

APFP Reg: 5(2)(a)

Status	Scale @ A3	Date Created
FINAL	1:170,000	Nov 2024
Figure Number		Rev
8.10		P01

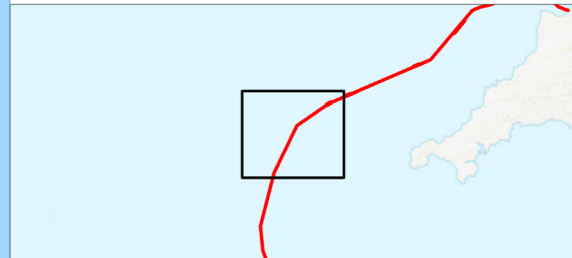
www.xlinks.co

\\Corp\UK\Cloud\UK-GIS\01\data\70107275 - Xlinks13 - Xlinks132_GIS\ArcGIS\Pro\Projects\Xlinks UKIES Projects\Physical Processes\794-PLN-ESH-00121 - PP - 8 - Location of Seabed Features.aprx



Notes
1. This plan is scaled at paper size A3. If received electronically it is the recipient's responsibility to print to the correct scale. Only written dimensions should be used.

- Legend**
- UK Offshore Cable Corridor
 - Physical Processes Study Area (30 km)
 - UK Exclusive Economic Zone (EEZ)
- Seabed Features**
- Sand patch
 - Sand ribbon
 - Scarp
 - Small sand wave
 - Cable



P01	FINAL	PN	MB	Nov 2024
Rev	Description	By	CB	Date



Client Xlinks 1 Limited

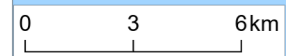
Project Xlinks' Morocco-UK Power Project

Title Location of Seabed Features
Sheet 8 of 11

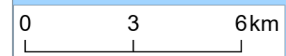
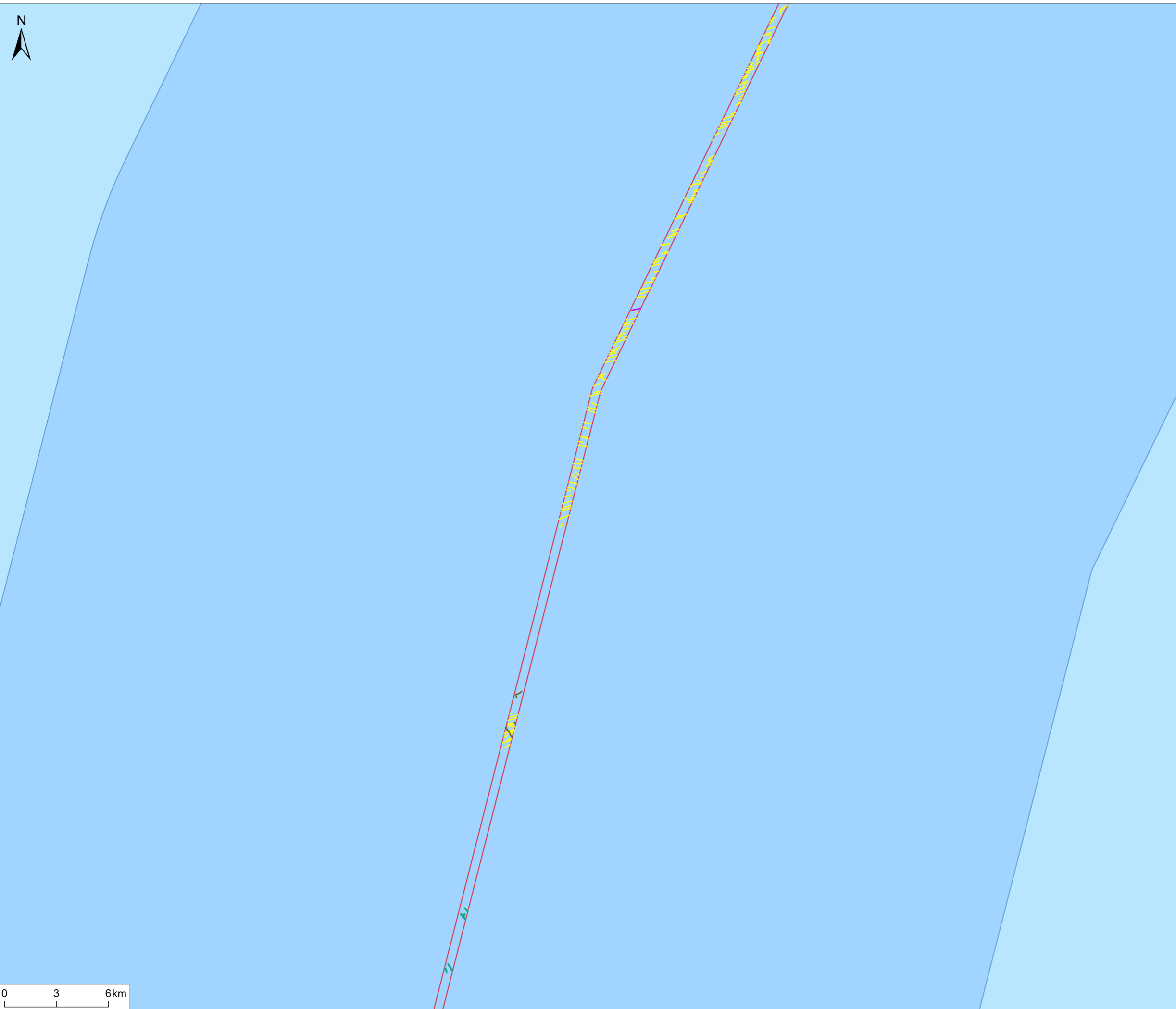
APFP Reg: 5(2)(a)

Status	Scale @ A3	Date Created
FINAL	1:210,000	Nov 2024
Figure Number	Rev	
8.10	P01	

www.xlinks.co

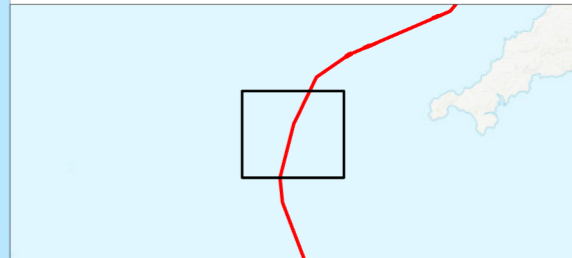


\\Corp\UKCloud\UK-GIS\01\data\70107275 - Xlinks13 - Xlinks132_GIS\ArcGIS\Pro\Projects\Xlinks UKIES Projects\Physical Processes\794-PLN-ESH-00121 - PP - 8 - Location of Seabed Features.aprx



Notes
1. This plan is scaled at paper size A3. If received electronically it is the recipient's responsibility to print to the correct scale. Only written dimensions should be used.

- Legend**
- UK Offshore Cable Corridor
 - Physical Processes Study Area (30 km)
 - UK Exclusive Economic Zone (EEZ)
- Seabed Features**
- Sand patch
 - Sand ribbon
 - Scarp
 - Trawl scar



P01	FINAL	PN	MB	Nov 2024
Rev	Description	By	CB	Date



Client Xlinks 1 Limited

Project Xlinks' Morocco-UK Power Project

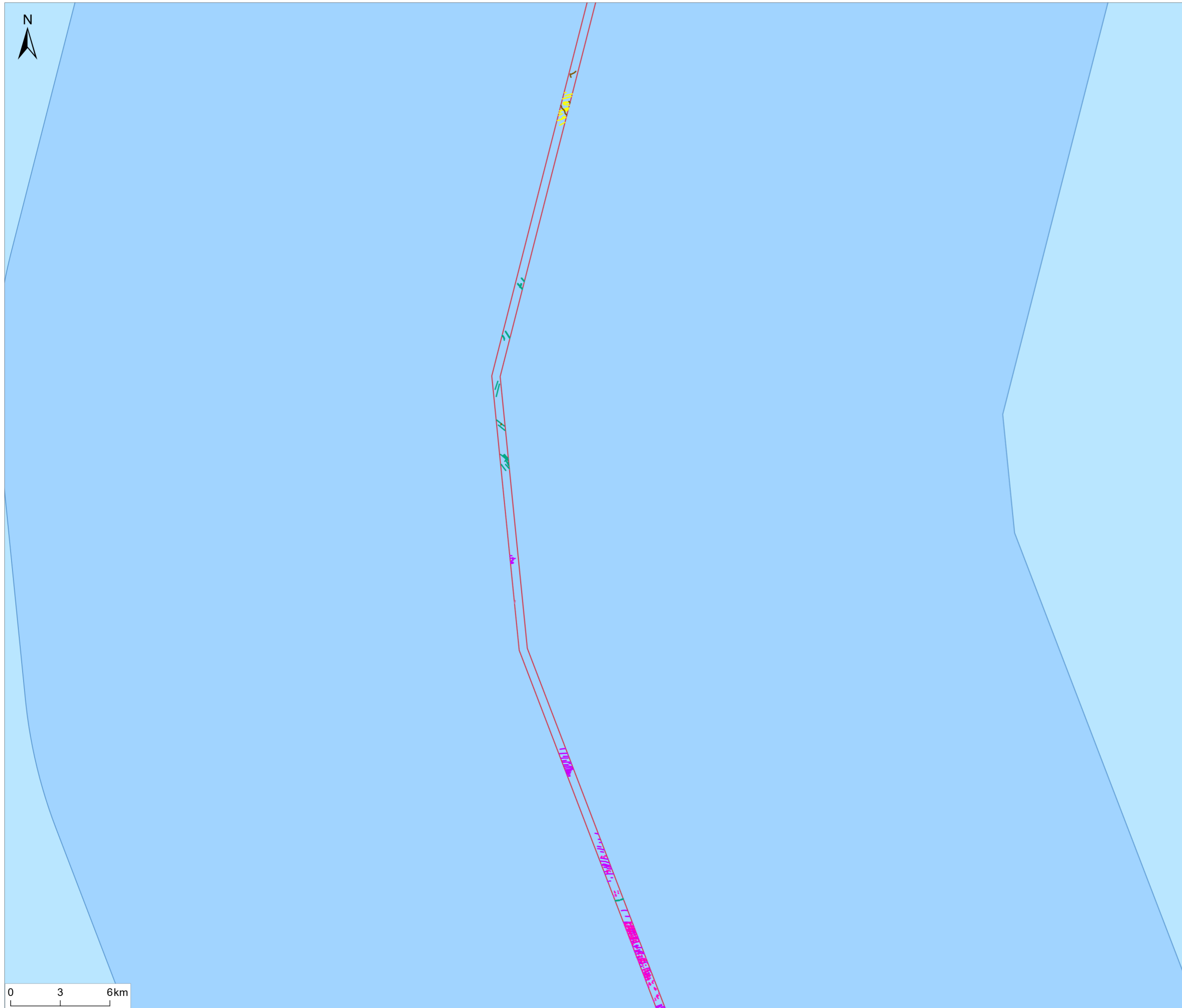
Title Location of Seabed Features
Sheet 9 of 11

APFP Reg: 5(2)(a)

Status	Scale @ A3	Date Created
FINAL	1:210,000	Nov 2024
Figure Number		Rev
8.10		P01

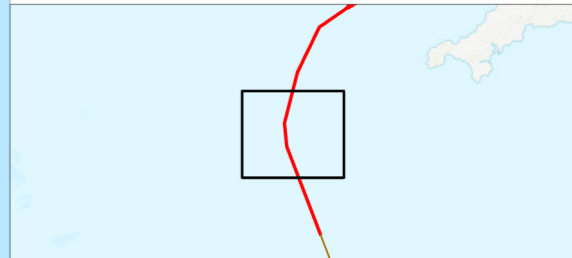
www.xlinks.co

\\Corp\UK\Cloud\UK-GIS\01\data\70107275 - Xlinks13 - Xlinks132_GIS\ArcGIS\Pro\Projects\Xlinks UKIES Projects\Physical Processes\794-PLN-ESH-00121 - PP - 8 - Location of Seabed Features.aprx



Notes
 1. This plan is scaled at paper size A3. If received electronically it is the recipient's responsibility to print to the correct scale. Only written dimensions should be used.

- Legend**
- UK Offshore Cable Corridor
 - Physical Processes Study Area (30 km)
 - UK Exclusive Economic Zone (EEZ)
- Seabed Features**
- Megaripple crest
 - Sand patch
 - Sand ribbon
 - Scarp
 - Trawl scar
 - Cable



P01	FINAL	PN	MB	Nov 2024
Rev	Description	By	CB	Date



Client Xlinks 1 Limited

Project Xlinks' Morocco-UK Power Project

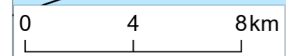
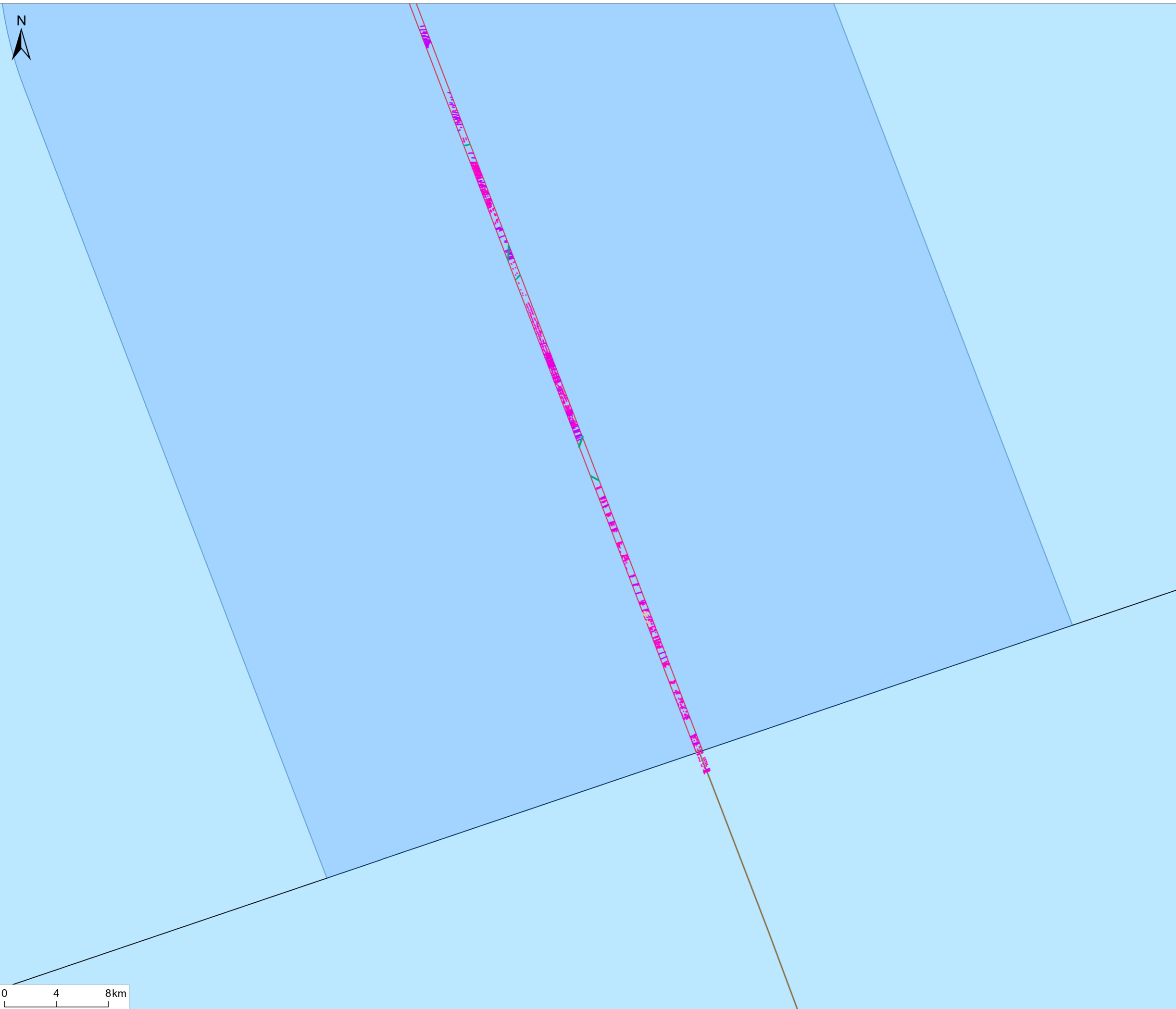
Title Location of Seabed Features
Sheet 10 of 11

APFP Reg: 5(2)(a)

Status	Scale @ A3	Date Created
FINAL	1:220,000	Nov 2024
Figure Number	Rev	
8.10	P01	

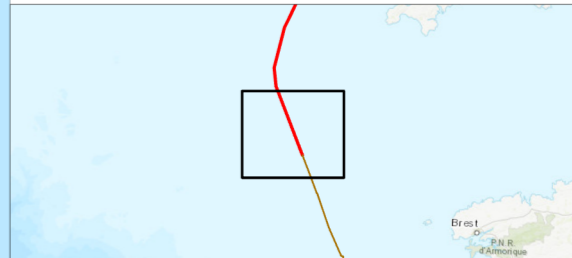
www.xlinks.co

\\Corp\UKCloud\UK-GIS\01\data\70107275 - Xlinks13_GSS132_GIS\ArcGIS\Pro\Projects\Xlinks UKIES Projects\Physical Processes\794-PLN-ESH-00121 - PP - 8 - Location of Seabed Features.aprx



Notes
1. This plan is scaled at paper size A3. If received electronically it is the recipient's responsibility to print to the correct scale. Only written dimensions should be used.

- Legend**
- UK Offshore Cable Corridor
 - Indicative Cable Centreline
 - Physical Processes Study Area (30 km)
 - UK Exclusive Economic Zone (EEZ)
- Seabed Features**
- Megaripple crest
 - Sand ribbon
 - Sand wave
 - Trawl scar



P01	FINAL	PN	MB	Nov 2024
Rev	Description	By	CB	Date



Client Xlinks 1 Limited

Project Xlinks' Morocco-UK Power Project

Title Location of Seabed Features
Sheet 11 of 11

APFP Reg: 5(2)(a)

Status	Scale @ A3	Date Created
FINAL	1:280,000	Nov 2024
Figure Number	Rev	
8.10	P01	

www.xlinks.co